

**COUNTY COUNCIL**

**OF**

**TALBOT COUNTY**

2025 Legislative Session, Legislative Day No.: December 9, 2025

Resolution No.: 387

Introduced by: Mr. Callahan, Ms. Haythe, Mr. Leshner, Ms. Mielke, Mr. Stepp

**A RESOLUTION TO AMEND THE TALBOT COUNTY COMPREHENSIVE WATER AND SEWER PLAN TO RECLASSIFY AND REMAP CERTAIN REAL PROPERTY LOCATED AT 801 PORT STREET, EASTON, MARYLAND, SHOWN ON TAX MAP 34 AS PARCEL 215, FROM "W-2, S-2" TO "W-1, S-1" IMMEDIATE PRIORITY STATUS PURSUANT TO AN APPLICATION FILED BY THE TOWN OF EASTON**

By the Council: December 9, 2025

Introduced, read the first time, and ordered posted, with Public Hearing scheduled on Tuesday, January 13, 2026, at 5:30 p.m. in the Bradley Meeting Room, South Wing, Talbot County Courthouse, 11 North Washington Street, Easton, Maryland 21601.

By order: Susan W. Moran  
Susan W. Moran, Secretary

**A RESOLUTION TO AMEND THE TALBOT COUNTY COMPREHENSIVE WATER AND SEWER PLAN TO RECLASSIFY AND REMAP CERTAIN REAL PROPERTY LOCATED AT 801 PORT STREET, EASTON, MARYLAND, SHOWN ON TAX MAP 34 AS PARCEL 215, FROM "W-2, S-2" TO "W-1, S-1" IMMEDIATE PRIORITY STATUS PURSUANT TO AN APPLICATION FILED BY THE TOWN OF EASTON**

**WHEREAS**, on October 22, 2002, the County Council of Talbot County (the "County Council") adopted Resolution No. 100, which updated the Talbot County Comprehensive Water and Sewer Plan (the "CWSP") through the 2002 Report of the Review; and

**WHEREAS**, the Maryland Department of the Environment ("MDE") approved Resolution No. 100 on February 20, 2003; and

**WHEREAS**, the Town of Easton (the "Owner") is the owner of certain real property located at 801 Port Street, Easton, Maryland, shown on Tax Map 34 as Parcel 215 (the "Property"); and

**WHEREAS**, the Property consists of 2.471± acres and is improved with a boat ramp and restroom; and

**WHEREAS**, the Owner has submitted an Application for an Amendment to the CWSP for Change of Priority Status to change the water and sewer classification of the Property from "W-2, S-2" to "W-1, S-1" Immediate Priority Status; and

**WHEREAS**, the County Engineer has evaluated and confirmed the feasibility of extending public water and sewer to the Property and requested that the Talbot County Office of Law prepare this amendment to the CWSP to facilitate extension of public sewer thereto; and

**WHEREAS**, in accordance with the requirements of Md. Code Ann., Envir. § 9-506(a)(1)(i), the proposed CWSP amendment set forth herein has been submitted to the Talbot County Planning Commission (the "Planning Commission"), as well as the Talbot County Public Works Advisory Board, for review for consistency with planning programs for the area; and

**WHEREAS**, on \_\_\_\_\_, 2026, the Planning Commission certified that the proposed CWSP amendment set forth herein is consistent with the Comprehensive Plan as required by Md. Code Ann., Envir. § 9-506(a)(1)(ii).

**NOW, THEREFORE, BE IT RESOLVED BY THE COUNTY COUNCIL OF TALBOT COUNTY, MARYLAND**, that the Talbot County Comprehensive Water and Sewer Plan shall be and is hereby amended as follows:

**SECTION ONE:** The above recitals are hereby incorporated as if fully set forth herein.

**SECTION TWO:** Subject to the terms and conditions herein, the CWSP is amended to reclassify and remap the Property from "W-2, S-2" to "W-1, S-1" Immediate Priority Status, as shown on the maps attached hereto as Exhibits A and B and incorporated herein by reference as if fully set forth.

**SECTION THREE:** Sewer service for the Property shall be from the Town of Easton. The proposed sewer extension shall be designed and constructed in accordance with the current Town of Easton Sewer Service Policy and design guidelines.

**SECTION FOUR:** Water service for the Property shall be from the Town of Easton. The proposed water extension shall be designed and constructed in accordance with the current Town of Easton Water Service Policy and design guidelines.

**SECTION FIVE:** Sewer and water allocation for the Property shall be for approved uses in the Mixed-Use Waterfront District, as approved by the Town of Easton and consistent with the Easton Utilities Tariff.

**SECTION SIX:** The water and sewer allocation(s) necessary to serve the Property shall be approved by the Office of Environmental Health.

**SECTION SEVEN:** The Owner shall be responsible for contracting and paying for all required permits, easements, construction work, and all benefit and connection charges as required by the Town of Easton.

**SECTION EIGHT:** The Owner shall be responsible for paying a connection fee as defined for the Town of Easton's water and wastewater systems before commencing construction to connect the Property to the force main. Such connections shall be subject to periodic charges, tariffs, and policies as may be adopted from time to time.

**SECTION NINE:** The Owner shall be solely responsible for all costs incurred for design, engineering, construction, inspection, and testing that may be reasonably required, as determined by the Town of Easton, to connect the Property to the force main, including, without limitation, any material, pumps, saddles, or other equipment, and for all costs incurred for ongoing maintenance and repair.

**SECTION TEN:** No water or sewer service shall be available to any area beyond the existing Property to be served. No other properties, lots, or parcels, including any future reconfiguration or recombination of the Property, shall be entitled to service or capacity, unless and until the CWSP is amended to permit such service.

**SECTION ELEVEN:** The design shall be consistent with the design standards for similar projects in the Town of Easton, shall be subject to review and approval by the Town Engineer, and shall include design features, components, and materials as the Town Engineer or their designee may reasonably require, including the ability to isolate the connection.

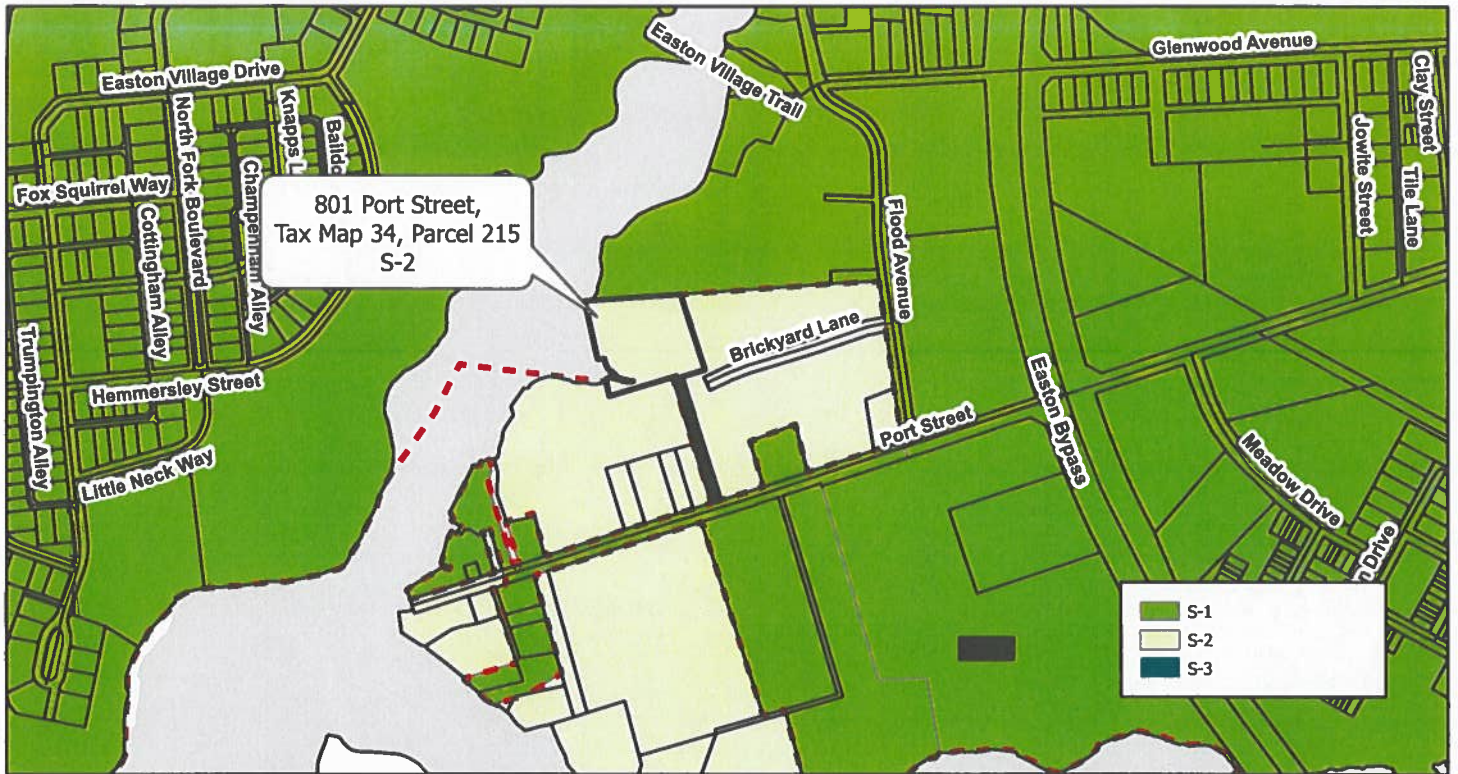
**SECTION TWELVE:** The Owner shall be solely responsible for all remediation, mitigation, damages, charges, fines, penalties, or other costs imposed, levied, or assessed at any time by any federal, State, or local enforcement agency for any environmental damage or violation of law caused by or resulting from the Owner's connection to the force main. The Owner shall indemnify and hold the County harmless from and against all such claims, actions, suits, damages, losses, or expenses, of any kind, nature, or description whatsoever.

**SECTION THIRTEEN:** This Resolution shall not modify, excuse, or supersede any other requirements for ongoing compliance with all applicable federal, State, and local statutes, ordinances, rules, or regulations, including without limitation all conditions and requirements of all permits and approvals necessary for connection to the force main.

**SECTION FOURTEEN:** This Resolution shall take effect immediately upon the date of its adoption.



**Existing Sewer Service Area**  
**801 Port Street, Tax Map 34, Parcel 215**

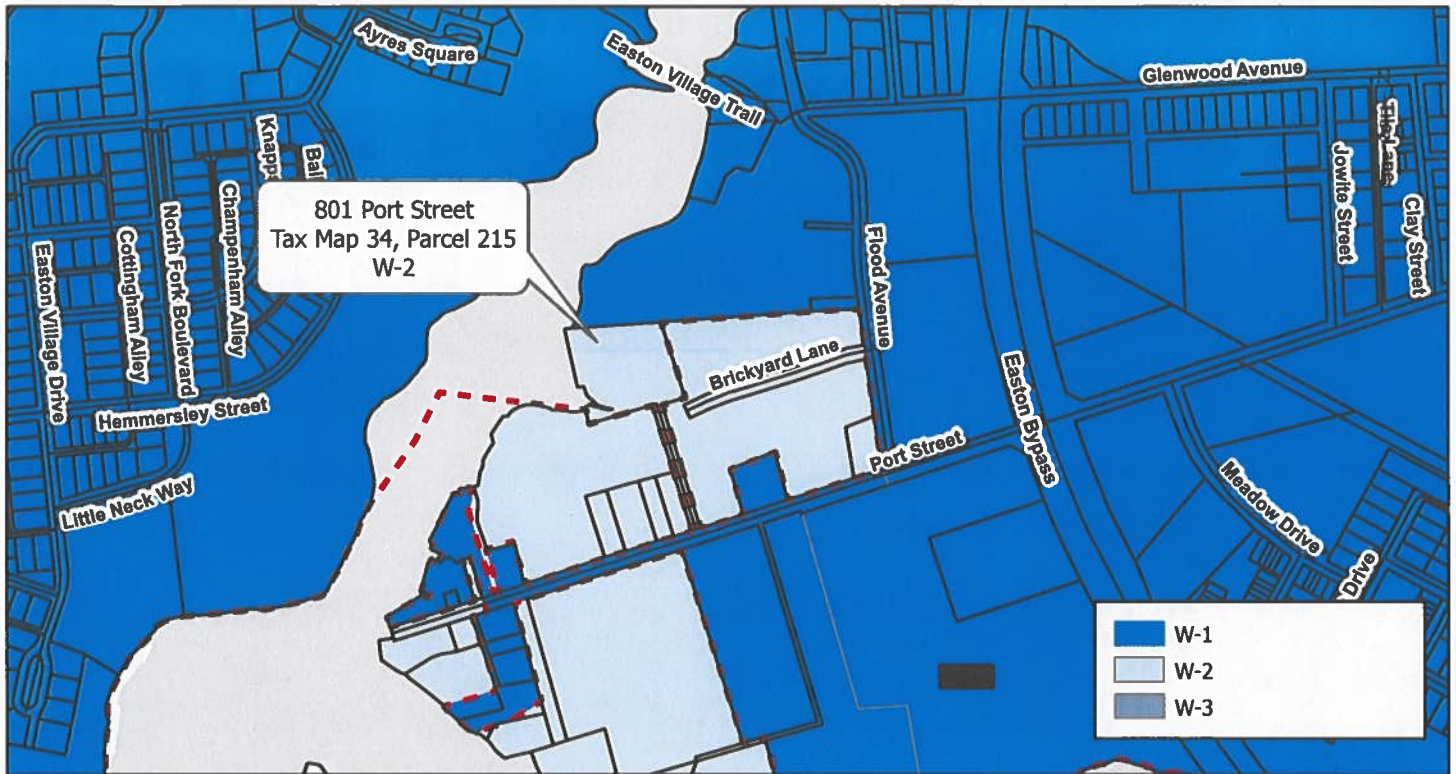


**Proposed Sewer Service Area**  
**801 Port Street, Tax Map 34, Parcel 215**

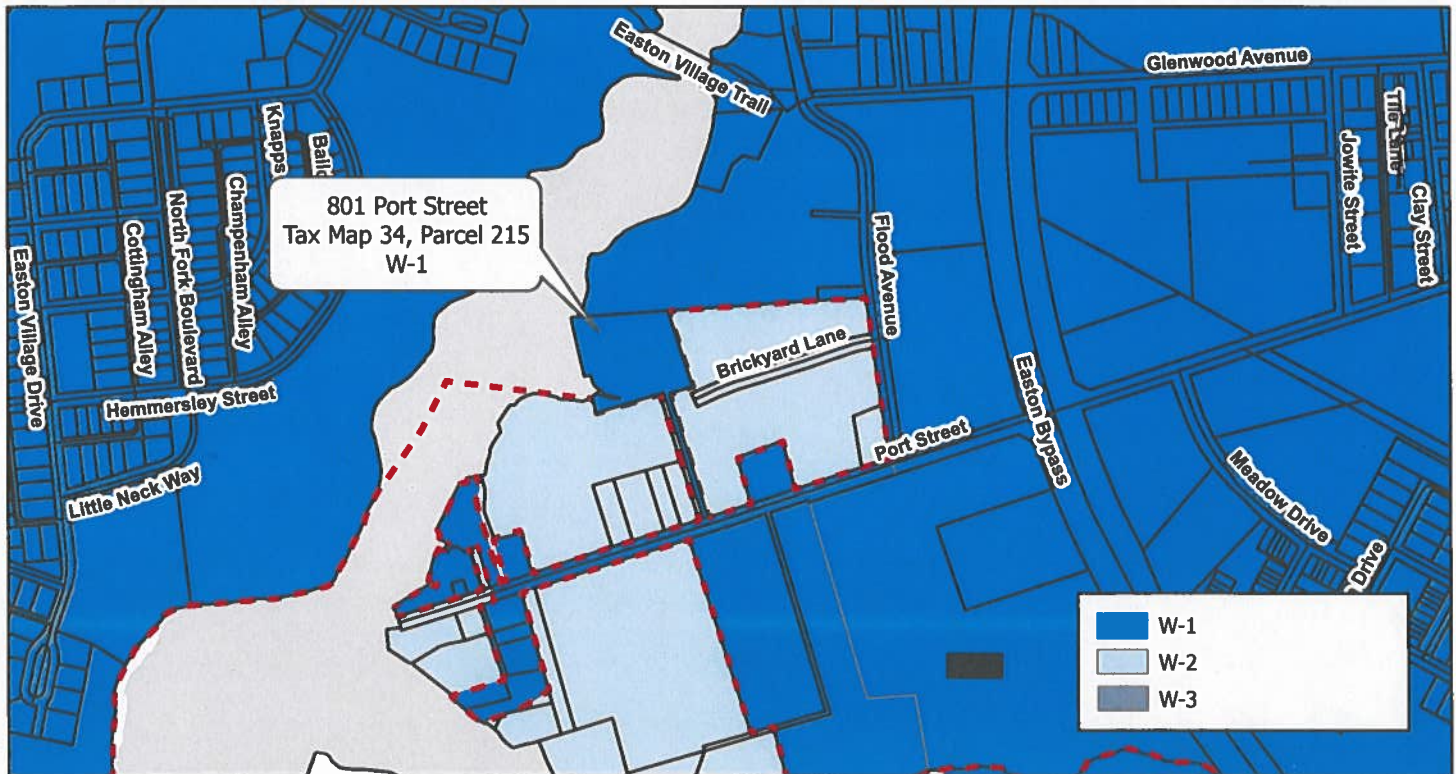




**Existing Water Service Area**  
**801 Port Street, Tax Map 34, Parcel 215**



**Proposed Water Service Area**  
**801 Port Street, Tax Map 34, Parcel 215**



## **PUBLIC HEARING**

Having been posted and Notice, Time and Place of Hearing, and Title of Resolution No. \_\_\_\_ having been published, a public hearing was held on Tuesday, \_\_, 2026, at 5:30 p.m. in the Bradley Meeting Room, South Wing, Talbot County Courthouse, 11 North Washington Street, Easton, Maryland.

## **BY THE COUNCIL**

Read the second time:

Adopted: \_\_\_\_\_

By Order: \_\_\_\_\_  
Susan W. Moran, Secretary

Callahan -

Stepp -

Leshner -

Mielke -

Haythe -

Effective: \_\_\_\_\_